













List of land owners								
Cadastral area	Parcel number according to cadastral estate	Owner – address (groundsmen)	ALF (yes/no)	Land occupation [m <sup>2</sup> ]	Total land area [m <sup>2</sup> ]	Form of usage	Type of land	Number on property sheet
Velká Dobrá [778303]	400/33	Czech Republic <b>Right to manage state property:</b> State land office, Husinecká 1024/11a, Žižkov, 13000 Prague 3	yes	3898	26060		fertile ground	10002
Velká Dobrá [778303]	1430/1	Central Bohemian Region, Zborovská 81/11, Smíchov, 15000 Prague 5 <b>Right to manage state property:</b> Regional administration and maintenance of roads, funded organisation, Zborovská 81/11, Smíchov, 15000 Prague 5	no	326	17016	road	other area	455
Velká Dobrá [778303]	400/30	MP Drábek Petr and Drábková Jaroslava, Rozdělovská 557, 27361 Velká Dobrá	yes	18	747		fertile ground	988
Velká Dobrá [778303]	1421	Central Bohemian Region, Zborovská 81/11, Smíchov, 15000 Prague 5 <b>Right to manage state property:</b> Regional administration and maintenance of roads, funded organisation, Zborovská 81/11, Smíchov, 15000 Prague 5	no	1441	23771	road	other area	455
Velká Dobrá [778303]	1475	Municipality Velká Dobrá, Karlovarská 15, 27361 Velká Dobrá	no	80	103	other road	other area	10001
Velká Dobrá [778303]	1411/3	Municipality Velká Dobrá, Karlovarská 15, 27361 Velká Dobrá	no	147	458	watercourse trough natural of modified	water area	10001
Velká Dobrá [778303]	1411/1	Czech Republic <b>Right to manage state property:</b> State land office, Husinecká 1024/11a, Žižkov, 13000 Prague 3	no	283	5012	other road	other area	10002
Velká Dobrá [778303]	1465	Municipality Velká Dobrá, Karlovarská 15, 27361 Velká Dobrá	no	73	86	other road	other area	10001
Velká Dobrá [778303]	1454/3	Municipality Velká Dobrá, Karlovarská 15, 27361 Velká Dobrá	no	128	677	other road	other area	10001
Velká Dobrá [778303]	1454/2	Municipality Velká Dobrá, Karlovarská 15, 27361 Velká Dobrá	no	333	395	other road	other area	10001
Velká Dobrá [778303]	51/6	Municipality Velká Dobrá, Karlovarská 15, 27361 Velká Dobrá	no	133	133	other road	other area	10001
Velká Dobrá [778303]	17/1	MP Brynda Pavel and Bryndová Jitka, Kladenská 344, 27361 Velká Dobrá	no	86	1164		built-up area and courtyard	557
Velká Dobrá [778303]	51/1	Kabát Jiří, Kladenská 563, 27361 Velká Dobrá; MP Kabát Jiří and Kabátová	no	3	730		garden	512

**Legend:**

-  Axis of the road
-  Concrete kerb 15 cm thick; dropped kerb
-  Concrete kerb 10 cm thick; dropped kerb
-  Concrete kerb 8 cm thick; dropped kerb
-  Stone kerb; dropped kerb
-  Concrete skewed kerb 30 cm thick
-  Palisade
-  Occupied lands according to cadastral
-  Occupied area
-  Borders of cadastral area lands
-  Inner parcel line

University: Czech Technical University in Prague		Faculty: Faculty of Transportation Sciences	
Worked out by: Bc. Jakub Matějček			
Supervisors: doc. Ing. Jiří Čarský, Ph.D. Ing. Josef Filip, Ph.D.			
Date: 24. 05. 2019	Academic year: 2018/2019	Project: Master thesis	Amount of A4 papers: 6
Title of the master thesis: Modification of Crossroads on Roads III/0063 and III/2384 at Velká Dobrá		Scale: 1:1000	 <small>COORDINATE SYSTEM: S-JTSK VERTICAL CURVE: BALTO-ROBIN</small>
Appendix: Cadastral situation		Appendix number: 1.4	